



**INDIAN SCHOOL MUSCAT
MIDDLE SECTION
DEPARTMENT OF SOCIAL SCIENCE
INDIA- OUR COUNTRY- WORKSHEET**

NAME: _____ **CLASS VI SEC:** ___ **ROLL NO:**___ **DATE:** ___/01/2018

I. NAME THE FOLLOWING :

1. A piece of land that is surrounded by water on three sides- _____
2. Separates India and Sri Lanka- _____
3. World's largest Delta- _____
4. The abode of snow- _____
5. The world's highest peaks are located in this range- _____
6. The southernmost range- _____
7. A dry, hot and sandy stretch of land in the western part of India- _____
8. One of the oldest ranges of the world located in India- _____

II. FILL IN THE BLANKS :

1. India is a country of vast _____ expanse.
2. India is the _____ most populous country of the world.
3. The _____ passes almost halfway through India.
4. India is divided into states and Union Territories for _____ purposes.
5. _____ was previously a part of Andhra Pradesh.
6. The states have been formed mainly on the basis of _____.
7. _____ is the largest state and _____ is the smallest state in terms of area.
8. The _____ and the _____ form the World's largest delta.
9. The plateau is rich in minerals like _____ and _____.
10. _____ is a huge sea wave generated due to an earthquake on the sea floor.

III. ANSWER THE FOLLOWING IN TWO POINTS:

1. What makes India a land of diversity?
2. Define Peninsula and Tributary.
3. Describe the location of the two groups of islands that form part of India.

IV. ANSWER THE FOLLOWING IN THREE POINTS:

4. How are Coral islands formed?
5. Write a short note on the Sundarbans delta.

V. ANSWER THE FOLLOWING IN FOUR POINTS:

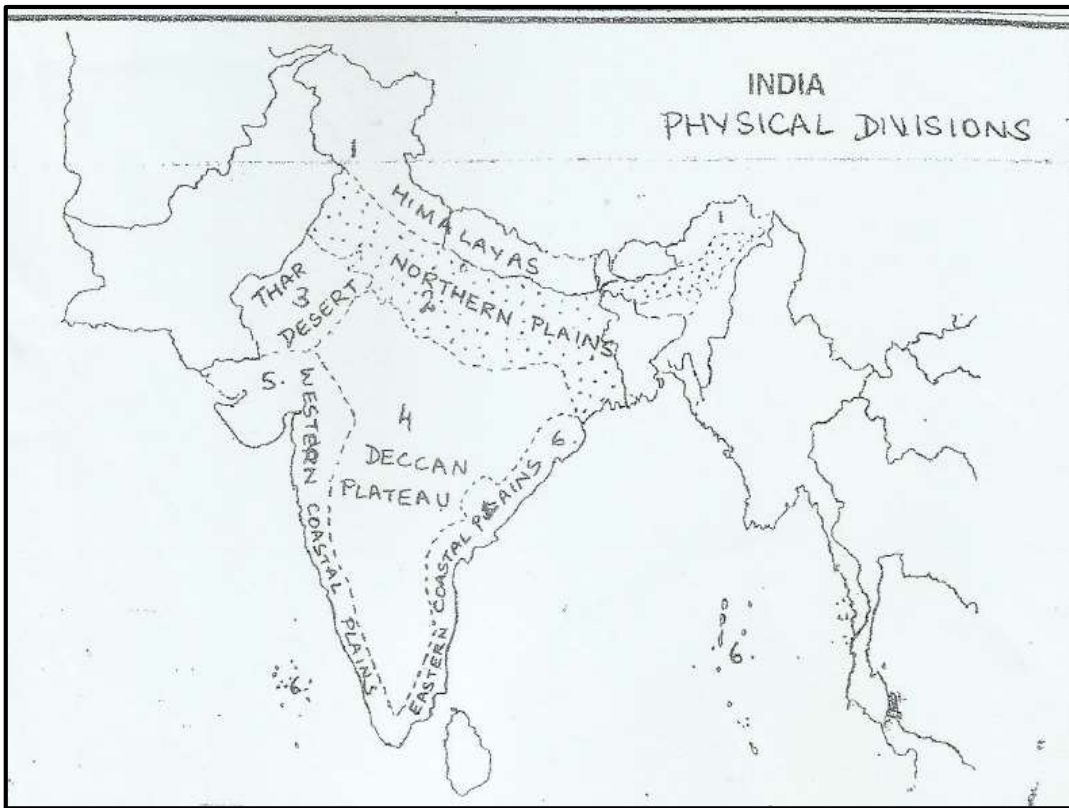
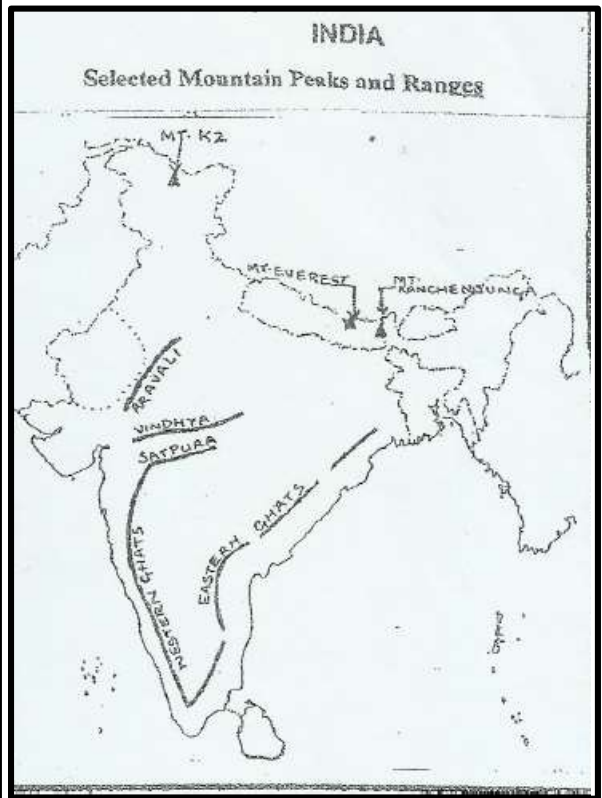
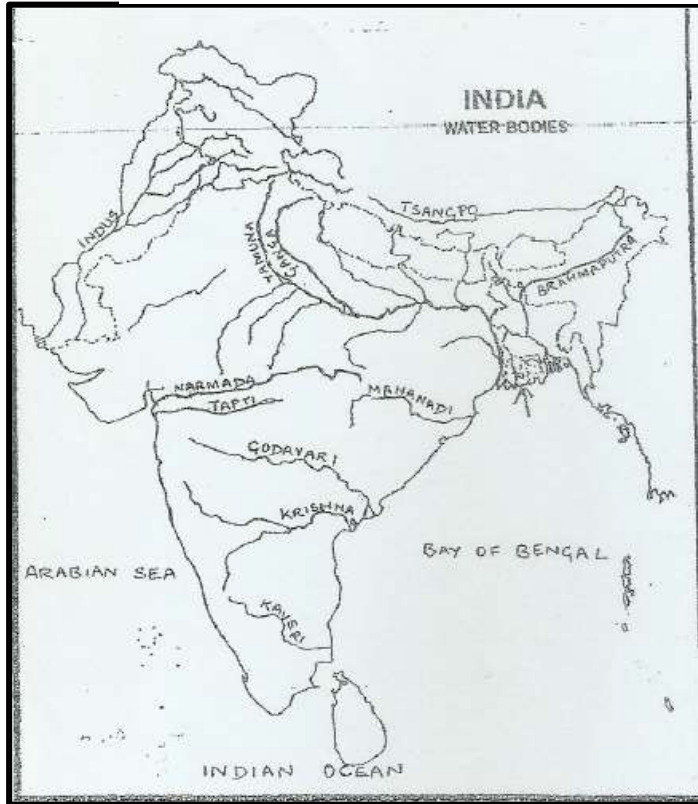
6. Write a note on the Northern Indian Plains. .
7. Describe the ranges of the Himalayan Mountains.
8. Explain the physical feature of peninsular plateau?

INTERSTING FACTS ABOUT ANDAMAN AND NICOBAR ISLANDS

- 'Andaman' is derived from the Malay word for the Hindu deity Hanuman.
- The most common language here is Bengali followed by Hindi, Tamil, Telegu and Malayalam.
- Residents of these islands mainly belong to the 'Jarwa' tribe, fondly known as the adivasi. They are less than 500 in number and do not interact with outsiders.
- Dermochelys Coriacea, the largest sea turtles in the world nest here.
- The state animal of Andaman and Nicobar islands is Dugong
- Katchal Islands enjoyed the distinction of being the first place to receive the sun rays this millennium sunrise.
- The only active volcano in India is present in Andaman. It is the Barren Island, situated 135 km away from Port Blair, is where you can see this live volcano.

VI. IN THE OUTLINE MAP OF INDIA, MARK THE FOLLOWING:

A	B	C
Physical features	Rivers	Mountain peaks and ranges
1) The Northern Mountains/ Himalayas	1) Ganga	1) Mt K2/ Godwin Austin
2) The Northern Plains	2) Brahamaputra	2) Mt. Everest
3) The Peninsular Plateau	3) Indus	3) Mt. Kanchanjunga
4) The Great Indian Desert/Thar Desert	4) Yamuna	4) Aravalli
5) Eastern Coastal Plains	5) Narmada	5) Vindhya
6) Western Coastal Plains	6) Tapi	6) Satpura
7) Andaman and Nicobar Islands	7) Mahanadi	7) Western Ghats
8) Lakshadweep Islands	8) Godavari	8) Eastern Ghats
	9) Krishna	
	10) Kaveri	
	11) Tsangpo	



INDIA
Physical Divisions

